
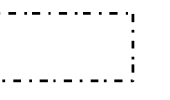





Erie, PA Urbanized Area Storm Water Entities as Defined by the 2000 Census

2000 Census Urbanized Areas

-  Erie, PA
-  Municipal Boundaries
-  County Boundaries
-  Major Waterbodies
-  Roads

SOURCE:
US Census Bureau TIGER data, 2000 Census

PROJECTION:
State Plane Coordinate System - Pennsylvania North
Horizontal datum - NAD83

MAP DESIGN:
September 13, 2002

0 1 2 Miles

0 2 Kilometers

