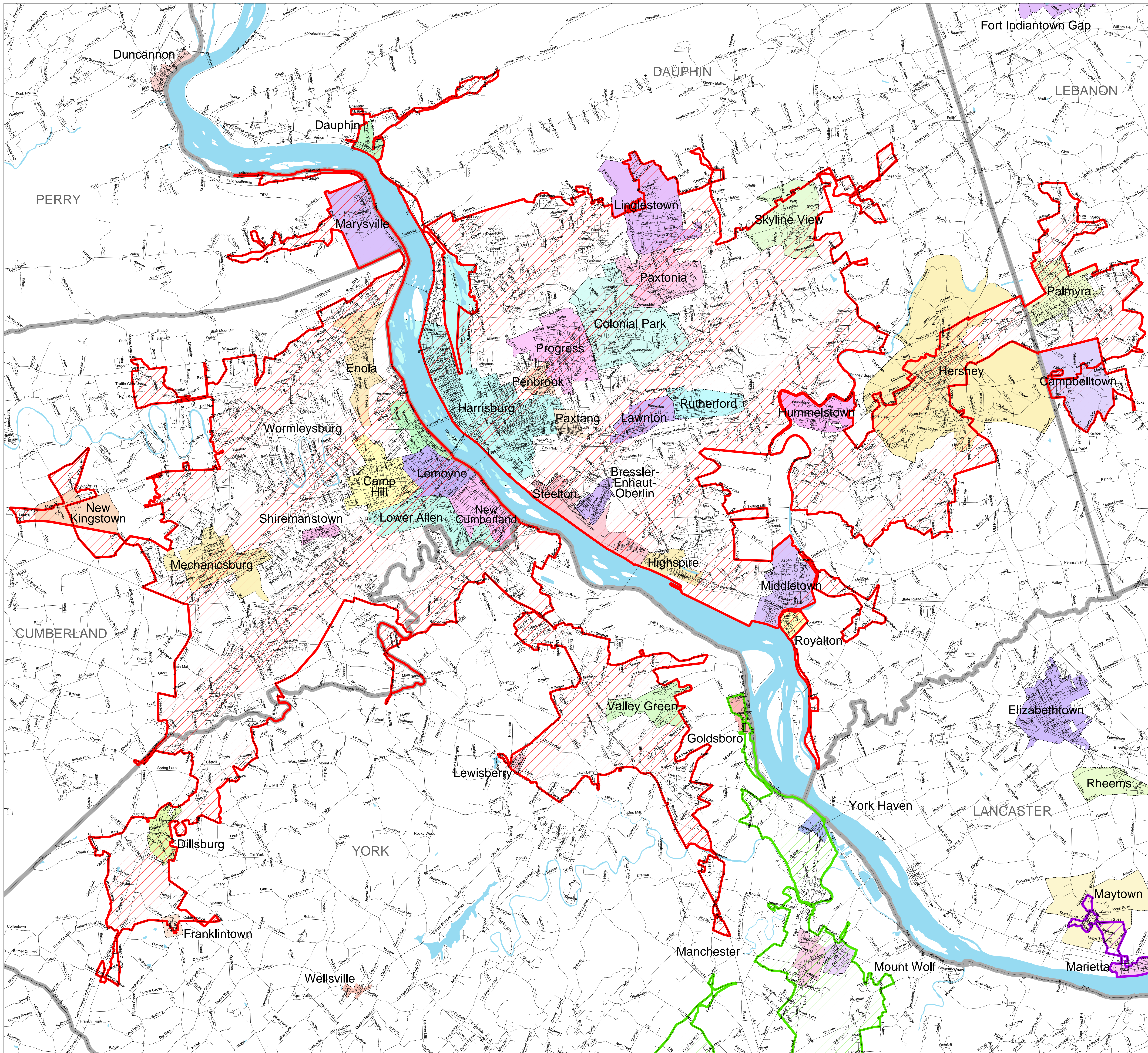









Harrisburg, PA Urbanized Area Storm Water Entities as Defined by the 2000 Census



2000 Census Urbanized Areas

-  Harrisburg, PA
-  Lancaster, PA
-  York, PA

-  Municipal Boundaries
-  County Boundaries
-  Major Waterbodies
-  Roads

SOURCE:
US Census Bureau TIGER data, 2000 Census

PROJECTION:
State Plane Coordinate System - Pennsylvania South
Horizontal datum - NAD83

MAP DESIGN:
September 17, 2002

