

Application Type Renewal
 Facility Type Non-Municipal
 Major / Minor Minor

**NPDES PERMIT FACT SHEET
INDIVIDUAL SEWAGE**

Application No. PA0081141
 APS ID 1072621
 Authorization ID 1412473

Applicant and Facility Information

Applicant Name	<u>Locust Wood Community, LLC</u>	Facility Name	<u>Locust Wood MHP</u>
Applicant Address	<u>PO Box 251</u> <u>Morgantown, PA 19543</u>	Facility Address	<u>1 Locust Wood Drive</u> <u>Reinholds, PA 17569</u>
Applicant Contact	<u>Travis Eberly</u>	Facility Contact	<u>Brian Norris</u>
Applicant Phone	<u>(610) 286-5183</u>	Facility Phone	<u>(610) 633-8009</u>
Client ID	<u>347344</u>	Site ID	<u>249081</u>
Ch 94 Load Status	<u>Not Overloaded</u>	Municipality	<u>East Cocalico Township</u>
Connection Status	<u>No Limitations</u>	County	<u>Lancaster</u>
Date Application Received	<u>September 23, 2022</u>	EPA Waived?	<u>Yes</u>
Date Application Accepted	<u>October 5, 2022</u>	If No, Reason	<u></u>
Purpose of Application	<u>NPDES Renewal.</u>		

Summary of Review

Locust Wood Community, LLC has applied to the Pennsylvania Department of Environmental Protection (DEP) for reissuance of its National Pollutant Discharge Elimination System (NPDES) permit. The existing permit was issued on March 29, 2018 and became effective on April 1, 2018, authorizing discharge of treated sewage from the facility into Little Muddy Creek. The existing permit expiration date is March 31, 2023. A transfer permit was issued on March 22, 2019.

Changes in this renewal: A more stringent ammonia limit has been added to the permit. E. Coli monitoring has been added to the permit.

Sludge use and disposal description and location(s): Sludge holding tank with offsite disposal

Supplemental information for this facility is provided at the end of this fact sheet.

Public Participation

DEP will publish notice of the receipt of the NPDES permit application and a tentative decision to issue the individual NPDES permit in the *Pennsylvania Bulletin* in accordance with 25 Pa. Code § 92a.82. Upon publication in the *Pennsylvania Bulletin*, DEP will accept written comments from interested persons for a 30-day period (which may be extended for one additional 15-day period at DEP's discretion), which will be considered in making a final decision on the application. Any person may request or petition for a public hearing with respect to the application. A public hearing may be held if DEP determines that there is significant public interest in holding a hearing. If a hearing is held, notice of the hearing will be published in the *Pennsylvania Bulletin* at least 30 days prior to the hearing and in at least one newspaper of general circulation within the geographical area of the discharge.

Approve	Deny	Signatures	Date
X		Benjamin R. Lockwood Benjamin R. Lockwood / Environmental Engineering Specialist	February 24, 2023
X		Maria D. Bebenek for Daniel W. Martin, P.E. / Environmental Engineer Manager	April 4, 2023

Discharge, Receiving Waters and Water Supply Information			
Outfall No.	<u>001</u>	Design Flow (MGD)	<u>.01</u>
Latitude	<u>40° 15' 27"</u>	Longitude	<u>76° 5' 14"</u>
Quad Name	<u>Sinking Spring</u>	Quad Code	<u>1637</u>
Wastewater Description: <u>Sewage Effluent</u>			
Receiving Waters	<u>Unnamed Tributary to Little Cocalico Creek (TSF, MF)</u>	Stream Code	<u>7720</u>
NHD Com ID	<u>57461223</u>	RMI	<u>2.6</u>
Drainage Area	<u>1.68 mi²</u>	Yield (cfs/mi ²)	<u>0.0625</u>
Q ₇₋₁₀ Flow (cfs)	<u>0.105</u>	Q ₇₋₁₀ Basis	<u>USGS PA StreamStats</u>
Elevation (ft)	<u>457</u>	Slope (ft/ft)	<u></u>
Watershed No.	<u>7-J</u>	Chapter 93 Class.	<u>TSF, MF</u>
Existing Use	<u>N/A</u>	Existing Use Qualifier	<u>N/A</u>
Exceptions to Use	<u>N/A</u>	Exceptions to Criteria	<u>N/A</u>
Assessment Status	<u>Impaired</u>		
Cause(s) of Impairment	<u>Pathogens</u>		
Source(s) of Impairment	<u>Unknown Source</u>		
TMDL Status	<u>N/A</u>	Name	<u>N/A</u>
Nearest Downstream Public Water Supply Intake	<u>Lancaster City Water Bureau</u>		
PWS Waters	<u>Conestoga River</u>	Flow at Intake (cfs)	<u></u>
PWS RMI	<u></u>	Distance from Outfall (mi)	<u>30</u>

Changes Since Last Permit Issuance: USGS PA StreamStats provided a drainage area of 1.68 mi² and a Q₇₋₁₀ of 0.105 cfs at the point of discharge.

Other Comments: None

Treatment Facility Summary				
Waste Type	Degree of Treatment	Process Type	Disinfection	Avg Annual Flow (MGD)
Sewage	Secondary	Extended Aeration with Phosphorus Removal	Calcium Hypochlorite Tabs	0.01
Hydraulic Capacity (MGD)	Organic Capacity (lbs/day)	Load Status	Biosolids Treatment	Biosolids Use/Disposal
0.01		Not Overloaded	Aerated Sludge Holding	Other WWTP

Changes Since Last Permit Issuance: None

Other Comments: The treatment process consists of: Aerated Flow Equalization – 2 Aeration Tanks with Aluminum Sulfate Addition – Clarifier – Aerated Sludge Holding Tank – Chlorination/Dechlorination – Outfall 001 to UNT to Little Cocalico Creek

Compliance History	
Summary of DMRs:	A summary of the past 12-month DMR effluent data is presented on the next page of this fact sheet.
Summary of Inspections:	<p>12/18/2018: A routine inspection was conducted. It was recommended to place screenings on grates over the EQ tank, and to remove the concrete riser from the tank as it is no longer in use. The chlorine contact tank contents appeared clear. Algae growth was present on the sides of the tank. No discharge was occurring at the time of inspection, and Outfall 001 was not located.</p> <p>1/8/2019: A follow up inspection was conducted. Field results were within permitted limits. The effluent had a slight yellow tint. A dye test was conducted to determine the outfall location. At this time, there were no plans to remove the concrete riser due to the expense.</p> <p>7/9/2019: An incident inspection was conducted. There was a car accident into the WWTP control building. Everything was operational except the alum feed. Granular alum was manually added to the aeration tank as needed until repairs could be made. The eastern half of the control building was destroyed and no longer properly supported. The overall process at the WWTP did not appear to be impacted.</p> <p>10/1/2019: A follow up inspection was conducted in response to the car accident. Repairs were completed on 9/12/19. The new control building was onsite with active controls and chemical storage. No issues were noted.</p> <p>3/11/2020: A routine inspection was conducted. The clarifier skimmer was not operable. The air valve line was degraded and in need of repairs. The valve to aeration tank #1 was broken, and the air could not be adjusted.</p> <p>8/11/2020: An administrative inspection was conducted. The facility was operating normally, and all treatment units were online and operable. No issues were noted.</p>

Other Comments: There are currently no open violations associated with the permittee or facility.

Compliance History

DMR Data for Outfall 001 (from January 1, 2022 to December 31, 2022)

Parameter	DEC-22	NOV-22	OCT-22	SEP-22	AUG-22	JUL-22	JUN-22	MAY-22	APR-22	MAR-22	FEB-22	JAN-22
Flow (MGD) Average Monthly	0.00361	0.00308	0.00262	0.00281	0.0029	0.00318	0.00261	0.00268	0.00227 0	0.00229 0	0.00384	0.00435
Flow (MGD) Daily Maximum	0.0062	0.0051	0.0054	0.0057	0.0047	0.0062	0.0040	0.00510	0.0048	0.00330	0.0094	0.0074
pH (S.U.) Instantaneous Minimum	6.90	6.70	6.70	7.15	7.30	7.25	7.14	6.80	6.69	6.78	6.98	7.10
pH (S.U.) Instantaneous Maximum	7.15	7.19	7.44	7.56	7.70	7.52	7.66	7.36	7.43	7.41	7.77	7.82
DO (mg/L) Instantaneous Minimum	5.5	5.4	5.5	5.5	5.5	5.5	5.5	5.5	5.5	5.5	5.5	5.4
TRC (mg/L) Average Monthly	0.102	0.091	0.084	0.09	0.096	0.088	0.102	0.085	0.098	0.104	0.105	0.107
CBOD5 (mg/L) Average Monthly	< 2	< 2	< 2.5	< 2	< 2	< 2	< 5.9	< 3.15	< 3	< 2	< 2.55	2.65
TSS (mg/L) Average Monthly	2	< 1.5	6	< 2.5	< 2.5	2	3	< 2.5	5	< 1	6	3.5
Fecal Coliform (No./100 ml) Average Monthly	< 5.1	< 8.5	244.5	< 2	14.8	< 7.5	< 2	< 2.4	< 2	12	< 21.4	< 6.8
Nitrate-Nitrite (mg/L) Average Monthly	19.4	32.85	32.95	17.35	5.37	4.62	4.51	5.52	20.25	14.52	25.35	22.85
Total Nitrogen (mg/L) Average Monthly	21.66	33.9	36.11	17.99	< 6.04	< 5.12	6.93	6.65	21.63	15.79	27.28	< 23.49
Ammonia (mg/L) Average Monthly	1.485	0.02	< 0.02	< 0.02	< 0.02	< 0.02	< 1.375	0.235	0.22	< 0.095	1.035	< 0.035
TKN (mg/L) Average Monthly	2.26	1.05	3.16	0.64	< 0.68	< 0.5	2.42	1.13	1.38	0.98	1.93	< 0.64
Total Phosphorus (mg/L) Average Monthly	0.45	0.835	0.53	0.91	1.1	1.575	0.815	1.03	1.185	0.855	0.34	0.49

Existing Effluent Limitations and Monitoring Requirements

The table below summarizes effluent limits and monitoring requirements implemented in the existing NPDES permit.

Outfall 001

Parameter	Effluent Limitations						Monitoring Requirements	
	Mass Units (lbs/day) ⁽¹⁾		Concentrations (mg/L)				Minimum ⁽²⁾ Measurement Frequency	Required Sample Type
	Average Monthly	Average Weekly	Minimum	Average Monthly	Maximum	Instant. Maximum		
Flow (MGD)	Report	Report Daily Max	XXX	XXX	XXX	XXX	Continuous	Measured
pH (S.U.)	XXX	XXX	6.0	XXX	XXX	9	1/day	Grab
Dissolved Oxygen	XXX	XXX	5.0	XXX	XXX	XXX	1/day	Grab
Total Residual Chlorine (TRC)	XXX	XXX	XXX	0.5	XXX	1.6	1/day	Grab
Carbonaceous Biochemical Oxygen Demand (CBOD5)	XXX	XXX	XXX	25	XXX	50	2/month	8-Hr Composite
Total Suspended Solids	XXX	XXX	XXX	30	XXX	60	2/month	8-Hr Composite
Fecal Coliform (CFU/100 ml) Oct 1 - Apr 30	XXX	XXX	XXX	2000	XXX	XXX	2/month	Grab
Fecal Coliform (CFU/100 ml) May 1 - Sep 30	XXX	XXX	XXX	200	XXX	XXX	2/month	Grab
Ammonia--N May 1 – Oct 31	XXX	XXX	XXX	20	XXX	40	2/month	8-Hr Composite
Ammonia--N Nov 1 – Apr 30	XXX	XXX	XXX	Report	XXX	XXX	2/month	8-Hr Composite
Kjeldahl--N	XXX	XXX	XXX	Report	XXX	XXX	2/month	8-Hr Composite
Nitrate-Nitrite--N	XXX	XXX	XXX	Report	XXX	XXX	2/month	8-Hr Composite
Total Phosphorus	XXX	XXX	XXX	2.0	XXX	4.0	2/month	8-Hr Composite
Total Nitrogen	XXX	XXX	XXX	Report	XXX	XXX	2/month	Calculate

Samples taken in compliance with the monitoring requirements specified above shall be taken at the following location(s):

at Outfall 001

Development of Effluent Limitations

Outfall No. <u>001</u>	Design Flow (MGD) <u>.01</u>
Latitude <u>40° 15' 27"</u>	Longitude <u>76° 5' 14"</u>
Wastewater Description: <u>Sewage Effluent</u>	

Technology-Based Limitations

The following technology-based limitations apply, subject to water quality analysis and BPJ where applicable:

Pollutant	Limit (mg/l)	SBC	Federal Regulation	State Regulation
CBOD ₅	25	Average Monthly	133.102(a)(4)(i)	92a.47(a)(1)
	40	Average Weekly	133.102(a)(4)(ii)	92a.47(a)(2)
Total Suspended Solids	30	Average Monthly	133.102(b)(1)	92a.47(a)(1)
	45	Average Weekly	133.102(b)(2)	92a.47(a)(2)
pH	6.0 – 9.0 S.U.	Min – Max	133.102(c)	95.2(1)
Fecal Coliform (5/1 – 9/30)	200 / 100 ml	Geo Mean	-	92a.47(a)(4)
Fecal Coliform (5/1 – 9/30)	1,000 / 100 ml	IMAX	-	92a.47(a)(4)
Fecal Coliform (10/1 – 4/30)	2,000 / 100 ml	Geo Mean	-	92a.47(a)(5)
Fecal Coliform (10/1 – 4/30)	10,000 / 100 ml	IMAX	-	92a.47(a)(5)
Total Residual Chlorine	0.5	Average Monthly	-	92a.48(b)(2)

Water Quality-Based Limitations

CBOD₅, NH₃-N

Pursuant to 40 CFR § 122.44(d)(1)(i), more stringent requirements should be considered when pollutants are discharged at the levels which have the reasonable potential to cause or contribute to excursions above water quality standards.

WQM 7.0 ver. 1.1b is a water quality model designed to assist DEP in determining appropriate water quality based effluent limits (WQBELs) for carbonaceous biochemical oxygen demand (CBOD₅), ammonia (NH₃-N) and dissolved oxygen (D.O.). DEP's Technical Guidance No. 391-2000-007 provides the technical methods contained in WQM 7.0 for determining wasteload allocations and for determining recommended NPDES effluent limits for point source discharges. The model was utilized for this permit renewal. The model output indicated a CBOD₅ average monthly limit of 25 mg/l, an NH₃-N average monthly limit of 18.71 mg/l, and a D.O. minimum limit of 5.0 mg/l were protective of water quality. The flow data used to run the model was acquired from USGS PA StreamStats and is included as an attachment. The CBOD₅ limit is the same as the limit in the existing permit, which will remain. The ammonia limit of 18.71 mg/l is slightly more stringent than the existing limit. Therefore, an ammonia limit of 18.5 mg/l, rounded in accordance with DEP's Technical Guidance No 362-0400-001, will be included in the renewal permit. Based on a review of DMR data from the past year, this facility is capable of meeting this new limit.

There are no industrial/commercial users contributing industrial wastewater to the system and Locust Wood does not currently have an EPA-approved pretreatment program. Accordingly, evaluating reasonable potential of toxic pollutants is not necessary as effluent levels of toxic pollutants are expected to be insignificant.

Additional Considerations

Chesapeake Bay Total Maximum Daily Load (TMDL)

DEP developed a strategy to comply with the EPA and Chesapeake Bay Foundation requirements by reducing point source loadings of Total Nitrogen (TN) and Total Phosphorus (TP). This strategy can be located in the *Pennsylvania Chesapeake Watershed Implementation Plan (WIP)*, dated January 11, 2011. Subsequently, an update to the WIP was published as the Phase 2 WIP. As part of the Phase 2 WIP, a *Phase 2 Watershed Implementation Plan Wastewater Supplement (Phase 2*

Supplement) was developed, providing an update on TMDL implementation for point sources and DEP's current implementation strategy for wastewater. A new update to the WIP was published as the Phase 3 WIP in August 2019. As part of the Phase 3 WIP, a *Phase 3 Watershed Implementation Plan Wastewater Supplement* (Phase 3 Supplement) was developed, and was most recently revised on December 17, 2019, and is the basis for the development of any Chesapeake Bay related permit parameters. Sewage discharges have been prioritized based on their design flow to the Bay. The highest priority (Phases 1, 2, and 3) dischargers will receive annual Cap Loads based on their design flow on August 29, 2005 and concentrations of 6 mg/l TN and 0.8 mg/l TP. These limits may be achieved through a combination of treatment technology, credits, or offsets. For Phase 4 and 5 facilities, Cap Loads are not currently being implemented for renewed or amended permits for facilities that do not increase design flow.

This facility is considered a Phase 5 non-significant facility with a design flow less than 0.2 MGD but greater than 0.002 MGD. According to the Phase 3 WIP, TN and TP monitoring is recommended for this facility. The TN monitoring and existing effluent TP limit of 2.0 mg/l will therefore remain in the renewal permit.

Dissolved Oxygen

A minimum D.O. limit of 5.0 mg/L is a D.O. water quality criterion found in 25 Pa. Code § 93.7(a). This limit is included in the existing NPDES permit based BPJ. It is still recommended to include this limit in the draft permit to ensure that the facility continues to achieve compliance with DEP water quality standards.

Fecal Coliform

PA Code § 92a.47.(a)(4) requires a monthly average limit of 200/100 mL as a geometric mean and an instantaneous maximum limit not greater than 1,000/100 mL from May through September for fecal coliform. PA Code § 92a.47.(a)(5) requires a monthly average limit of 2,000/100 mL as a geometric mean and an instantaneous maximum limit not greater than 10,000/100 mL from October through April for fecal coliform. These instantaneous maximum limits have been added to the renewal permit.

E. Coli

PA Code § 92a.61 requires IMAX reporting of E. Coli. Per DEP's SOP No. BCW-PMT-033, sewage dischargers with a design flow of 0.002 – 0.05 mgd will include E. Coli monitoring with a frequency of 1/year. This parameter has been added to the renewal permit.

Total Residual Chlorine

The attached computer printout utilizes the equations and calculations as presented in the Department's May 1, 2003 Implementation Guidance for Total Residual Chlorine (TRC) (ID No. 391-2000-015) for developing chlorine limitations. The Guidance references Chapter 92, Section 92.2d (3) which establishes a standard BAT limit of 0.5 mg/l unless a facility-specific BAT has been developed. The attached printout indicates that a water quality limit of 0.5 mg/l would be needed to prevent toxicity concerns. This is the same as the existing permit limit; therefore, a TRC limit of 0.5 mg/l monthly average and 1.6 mg/l instantaneous maximum will be included in this permit.

Sampling Frequency & Sample Type

The monitoring requirements were established based on BPJ and/or Table 6-3 of DEP's Technical Guidance No. 362-0400-001.

Anti-Degradation

The effluent limits for this discharge have been developed to ensure that existing instream water uses and the level of water quality necessary to protect the existing uses are maintained and protected. No High Quality Waters are impacted by this discharge. No Exceptional Value Waters are impacted by this discharge.

303(d) Listed Streams

The discharge is located on a stream segment that is designated on the 303(d) list as impaired. There is a recreational impairment due to pathogens from an unknown source. The effluent limits include a limit for fecal coliform.

Class A Wild Trout Fisheries

No Class A Wild Trout Fisheries are impacted by this discharge.

Anti-Backsliding

Pursuant to 40 CFR § 122.44(l)(1), all proposed permit requirements addressed in this fact sheet are at least as stringent as the requirements implemented in the existing NPDES permit unless any exceptions are addressed by DEP in this fact sheet.

Proposed Effluent Limitations and Monitoring Requirements

The limitations and monitoring requirements specified below are proposed for the draft permit, and reflect the most stringent limitations amongst technology, water quality and BPJ. Instantaneous Maximum (IMAX) limits are determined using multipliers of 2 (conventional pollutants) or 2.5 (toxic pollutants). Sample frequencies and types are derived from the “NPDES Permit Writer’s Manual” (362-0400-001), SOPs and/or BPJ.

Outfall 001, Effective Period: Permit Effective Date through Permit Expiration Date.

Parameter	Effluent Limitations						Monitoring Requirements	
	Mass Units (lbs/day) ⁽¹⁾		Concentrations (mg/L)				Minimum ⁽²⁾ Measurement Frequency	Required Sample Type
	Average Monthly	Average Weekly	Minimum	Average Monthly	Maximum	Instant. Maximum		
Flow (MGD)	Report	Report Daily Max	XXX	XXX	XXX	XXX	Continuous	Measured
pH (S.U.)	XXX	XXX	6.0 Inst Min	XXX	XXX	9.0	1/day	Grab
DO	XXX	XXX	5.0 Inst Min	XXX	XXX	XXX	1/day	Grab
TRC	XXX	XXX	XXX	0.5	XXX	1.6	1/day	Grab
CBOD5	XXX	XXX	XXX	25	XXX	50	2/month	8-Hr Composite
TSS	XXX	XXX	XXX	30	XXX	60	2/month	8-Hr Composite
Fecal Coliform (No./100 ml) Oct 1 - Apr 30	XXX	XXX	XXX	2000	XXX	10,000	2/month	Grab
Fecal Coliform (No./100 ml) May 1 - Sep 30	XXX	XXX	XXX	200	XXX	1,000	2/month	Grab
E. Coli (No./100 ml)	XXX	XXX	XXX	XXX	XXX	Report	1/year	Grab
Nitrate-Nitrite	XXX	XXX	XXX	Report	XXX	XXX	2/month	8-Hr Composite
Total Nitrogen	XXX	XXX	XXX	Report	XXX	XXX	2/month	Calculation
Ammonia Nov 1 - Apr 30	XXX	XXX	XXX	Report	XXX	XXX	2/month	8-Hr Composite
Ammonia May 1 - Oct 31	XXX	XXX	XXX	18.5	XXX	37	2/month	8-Hr Composite
TKN	XXX	XXX	XXX	Report	XXX	XXX	2/month	8-Hr Composite

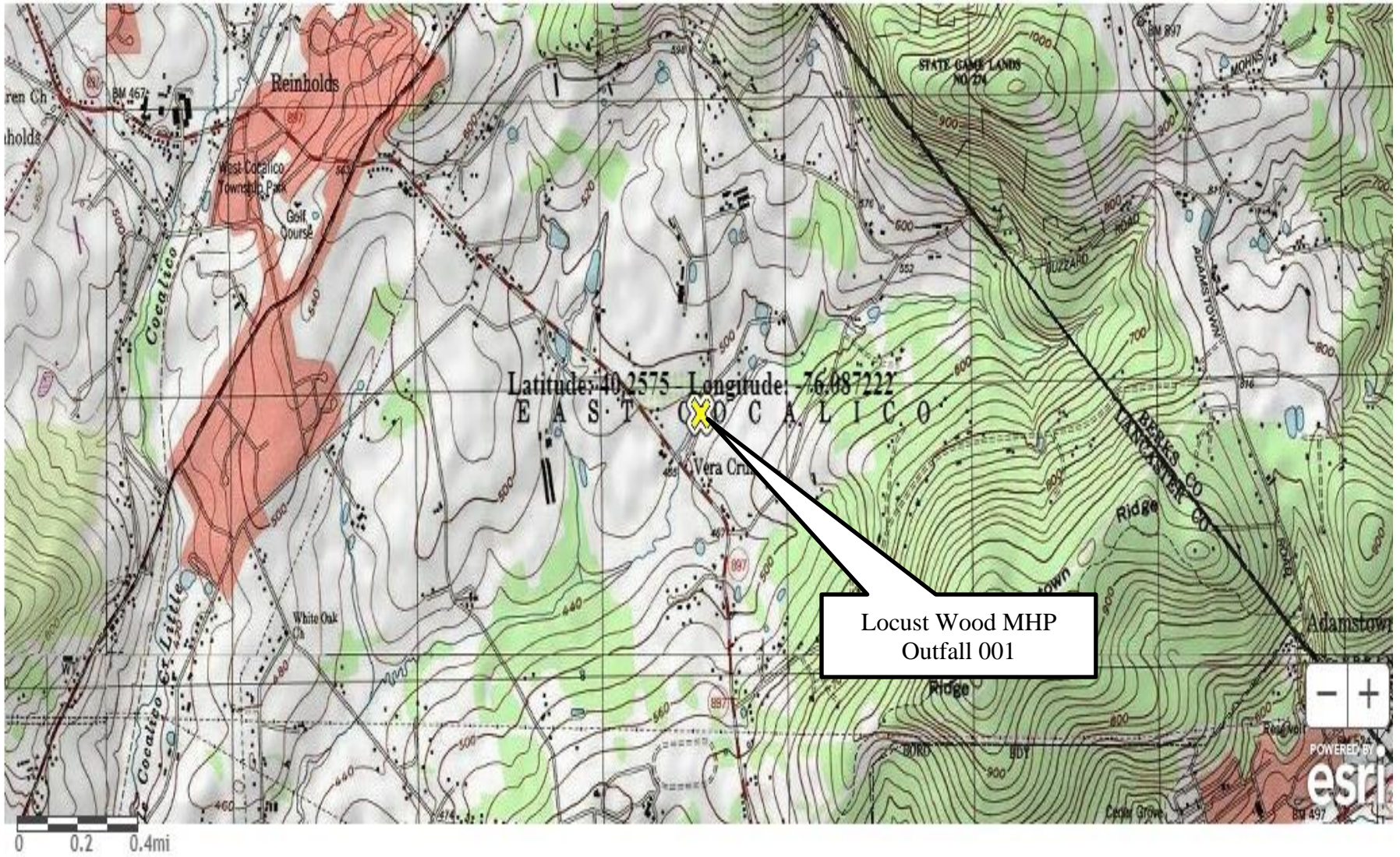
Outfall 001 , Continued (from Permit Effective Date through Permit Expiration Date)

Parameter	Effluent Limitations						Monitoring Requirements	
	Mass Units (lbs/day) ⁽¹⁾		Concentrations (mg/L)				Minimum ⁽²⁾ Measurement Frequency	Required Sample Type
	Average Monthly	Average Weekly	Minimum	Average Monthly	Maximum	Instant. Maximum		
Total Phosphorus	XXX	XXX	XXX	2.0	XXX	4	2/month	8-Hr Composite

Compliance Sampling Location: Outfall 001

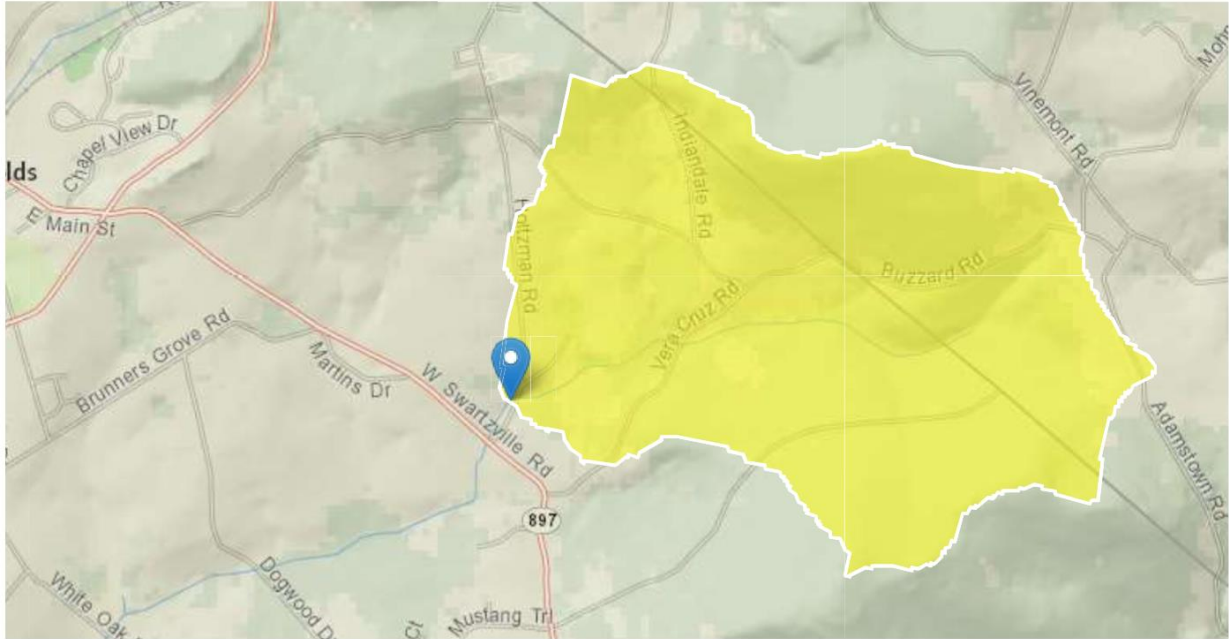
Other Comments: None

Tools and References Used to Develop Permit	
<input checked="" type="checkbox"/>	WQM for Windows Model (see Attachment [redacted])
<input type="checkbox"/>	Toxics Management Spreadsheet (see Attachment [redacted])
<input checked="" type="checkbox"/>	TRC Model Spreadsheet (see Attachment [redacted])
<input type="checkbox"/>	Temperature Model Spreadsheet (see Attachment [redacted])
<input type="checkbox"/>	Water Quality Toxics Management Strategy, 361-0100-003, 4/06.
<input checked="" type="checkbox"/>	Technical Guidance for the Development and Specification of Effluent Limitations, 362-0400-001, 10/97.
<input type="checkbox"/>	Policy for Permitting Surface Water Diversions, 362-2000-003, 3/98.
<input type="checkbox"/>	Policy for Conducting Technical Reviews of Minor NPDES Renewal Applications, 362-2000-008, 11/96.
<input type="checkbox"/>	Technology-Based Control Requirements for Water Treatment Plant Wastes, 362-2183-003, 10/97.
<input type="checkbox"/>	Technical Guidance for Development of NPDES Permit Requirements Steam Electric Industry, 362-2183-004, 12/97.
<input type="checkbox"/>	Pennsylvania CSO Policy, 385-2000-011, 9/08.
<input type="checkbox"/>	Water Quality Antidegradation Implementation Guidance, 391-0300-002, 11/03.
<input type="checkbox"/>	Implementation Guidance Evaluation & Process Thermal Discharge (316(a)) Federal Water Pollution Act, 391-2000-002, 4/97.
<input checked="" type="checkbox"/>	Determining Water Quality-Based Effluent Limits, 391-2000-003, 12/97.
<input type="checkbox"/>	Implementation Guidance Design Conditions, 391-2000-006, 9/97.
<input checked="" type="checkbox"/>	Technical Reference Guide (TRG) WQM 7.0 for Windows, Wasteload Allocation Program for Dissolved Oxygen and Ammonia Nitrogen, Version 1.0, 391-2000-007, 6/2004.
<input type="checkbox"/>	Interim Method for the Sampling and Analysis of Osmotic Pressure on Streams, Brines, and Industrial Discharges, 391-2000-008, 10/1997.
<input type="checkbox"/>	Implementation Guidance for Section 95.6 Management of Point Source Phosphorus Discharges to Lakes, Ponds, and Impoundments, 391-2000-010, 3/99.
<input type="checkbox"/>	Technical Reference Guide (TRG) PENTOXSD for Windows, PA Single Discharge Wasteload Allocation Program for Toxics, Version 2.0, 391-2000-011, 5/2004.
<input type="checkbox"/>	Implementation Guidance for Section 93.7 Ammonia Criteria, 391-2000-013, 11/97.
<input type="checkbox"/>	Policy and Procedure for Evaluating Wastewater Discharges to Intermittent and Ephemeral Streams, Drainage Channels and Swales, and Storm Sewers, 391-2000-014, 4/2008.
<input type="checkbox"/>	Implementation Guidance Total Residual Chlorine (TRC) Regulation, 391-2000-015, 11/1994.
<input type="checkbox"/>	Implementation Guidance for Temperature Criteria, 391-2000-017, 4/09.
<input type="checkbox"/>	Implementation Guidance for Section 95.9 Phosphorus Discharges to Free Flowing Streams, 391-2000-018, 10/97.
<input type="checkbox"/>	Implementation Guidance for Application of Section 93.5(e) for Potable Water Supply Protection Total Dissolved Solids, Nitrite-Nitrate, Non-Priority Pollutant Phenolics and Fluorides, 391-2000-019, 10/97.
<input type="checkbox"/>	Field Data Collection and Evaluation Protocol for Determining Stream and Point Source Discharge Design Hardness, 391-2000-021, 3/99.
<input type="checkbox"/>	Implementation Guidance for the Determination and Use of Background/Ambient Water Quality in the Determination of Wasteload Allocations and NPDES Effluent Limitations for Toxic Substances, 391-2000-022, 3/1999.
<input type="checkbox"/>	Design Stream Flows, 391-2000-023, 9/98.
<input type="checkbox"/>	Field Data Collection and Evaluation Protocol for Deriving Daily and Hourly Discharge Coefficients of Variation (CV) and Other Discharge Characteristics, 391-2000-024, 10/98.
<input type="checkbox"/>	Evaluations of Phosphorus Discharges to Lakes, Ponds and Impoundments, 391-3200-013, 6/97.
<input type="checkbox"/>	Pennsylvania's Chesapeake Bay Tributary Strategy Implementation Plan for NPDES Permitting, 4/07.
<input type="checkbox"/>	SOP: BCW-PMT-033
<input type="checkbox"/>	Other: [redacted]



Locust Wood Community, LLC PA0081141 Outfall 001

Region ID: PA
Workspace ID: PA20230222175434688000
Clicked Point (Latitude, Longitude): 40.25749, -76.08736
Time: 2023-02-22 12:55:01 -0500



[+ Collapse All](#)

Basin Characteristics

Parameter Code	Parameter Description	Value	Unit
BSLOPD	Mean basin slope measured in degrees	6.7611	degrees
DRNAREA	Area that drains to a point on a stream	1.68	square miles
ROCKDEP	Depth to rock	4	feet
URBAN	Percentage of basin with urban development	0.0619	percent

➤ Low-Flow Statistics

Low-Flow Statistics Parameters [Low Flow Region 1]

Parameter Code	Parameter Name	Value	Units	Min Limit	Max Limit
DRNAREA	Drainage Area	1.68	square miles	4.78	1150
BSLOPD	Mean Basin Slope degrees	6.7611	degrees	1.7	6.4
ROCKDEP	Depth to Rock	4	feet	4.13	5.21
URBAN	Percent Urban	0.0619	percent	0	89

Low-Flow Statistics Disclaimers [Low Flow Region 1]

One or more of the parameters is outside the suggested range. Estimates were extrapolated with unknown errors.

Low-Flow Statistics Flow Report [Low Flow Region 1]

Statistic	Value	Unit
7 Day 2 Year Low Flow	0.254	ft ³ /s
30 Day 2 Year Low Flow	0.339	ft ³ /s
7 Day 10 Year Low Flow	0.105	ft ³ /s
30 Day 10 Year Low Flow	0.15	ft ³ /s
90 Day 10 Year Low Flow	0.226	ft ³ /s

Low-Flow Statistics Citations

Stuckey, M.H., 2006, Low-flow, base-flow, and mean-flow regression equations for Pennsylvania streams: U.S. Geological Survey Scientific Investigations Report 2006-5130, 84 p. (<http://pubs.usgs.gov/sir/2006/5130/>)

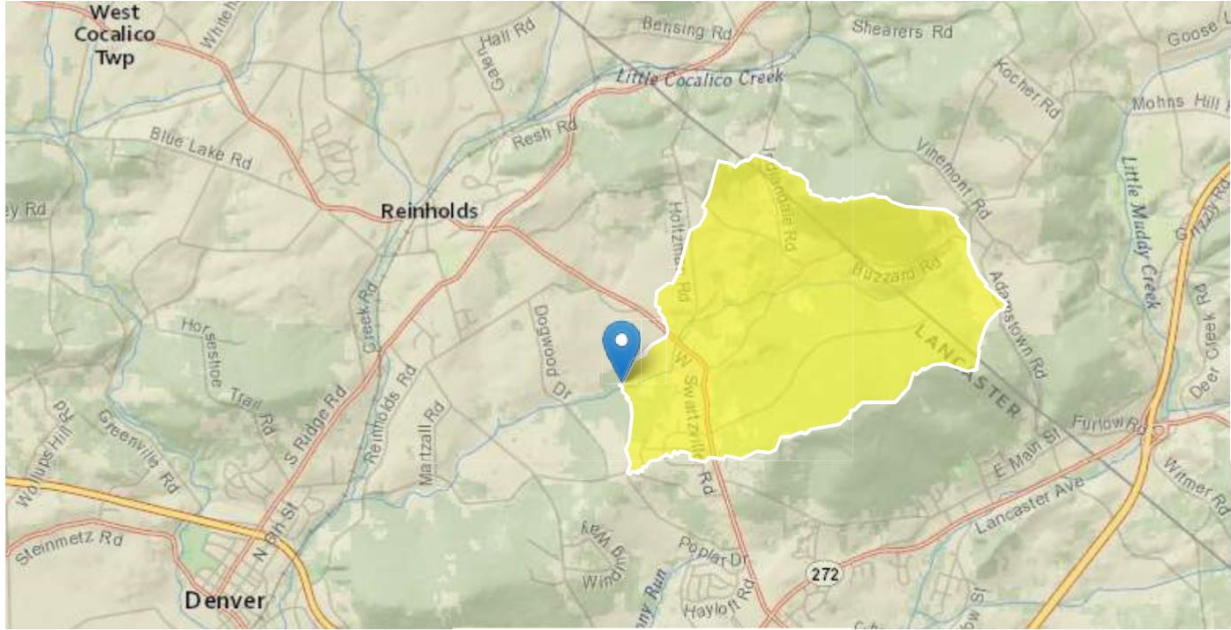
USGS Data Disclaimer: Unless otherwise stated, all data, metadata and related materials are considered to satisfy the quality standards relative to the purpose for which the data were collected. Although these data and associated metadata have been reviewed for accuracy and completeness and approved for release by the U.S. Geological Survey (USGS), no warranty expressed or implied is made regarding the display or utility of the data for other purposes, nor on all computer systems, nor shall the act of distribution constitute any such warranty.

USGS Software Disclaimer: This software has been approved for release by the U.S. Geological Survey (USGS). Although the software has been subjected to rigorous review, the USGS reserves the right to update the software as needed pursuant to further analysis and review. No warranty, expressed or implied, is made by the USGS or the U.S. Government as to the functionality of the software and related material nor shall the fact of release constitute any such warranty. Furthermore, the software is released on condition that neither the USGS nor the U.S. Government shall be held liable for any damages resulting from its authorized or unauthorized use.

USGS Product Names Disclaimer: Any use of trade, firm, or product names is for descriptive purposes only and does not imply endorsement by the U.S. Government.

Locust Wood Community, LLC PA0081141 Downstream Point

Region ID: PA
 Workspace ID: PA20230222174148550000
 Clicked Point (Latitude, Longitude): 40.25235, -76.09472
 Time: 2023-02-22 12:42:10 -0500



Collapse All

Basin Characteristics

Parameter Code	Parameter Description	Value	Unit
BSLOPD	Mean basin slope measured in degrees	6.152	degrees
DRNAREA	Area that drains to a point on a stream	2.48	square miles
ROCKDEP	Depth to rock	4	feet
URBAN	Percentage of basin with urban development	0.042	percent

Low-Flow Statistics

Low-Flow Statistics Parameters [Low Flow Region 1]

Parameter Code	Parameter Name	Value	Units	Min Limit	Max Limit
DRNAREA	Drainage Area	2.48	square miles	4.78	1150

Permit No. PA0081141

Parameter Code	Parameter Name	Value	Units	Min Limit	Max Limit
BSLOPD	Mean Basin Slope degrees	6.152	degrees	1.7	6.4
ROCKDEP	Depth to Rock	4	feet	4.13	5.21
URBAN	Percent Urban	0.042	percent	0	89

Low-Flow Statistics Disclaimers [Low Flow Region 1]

One or more of the parameters is outside the suggested range. Estimates were extrapolated with unknown errors.

Low-Flow Statistics Flow Report [Low Flow Region 1]

Statistic	Value	Unit
7 Day 2 Year Low Flow	0.333	ft ³ /s
30 Day 2 Year Low Flow	0.453	ft ³ /s
7 Day 10 Year Low Flow	0.136	ft ³ /s
30 Day 10 Year Low Flow	0.196	ft ³ /s
90 Day 10 Year Low Flow	0.308	ft ³ /s

Low-Flow Statistics Citations

Stuckey, M.H.,2006, Low-flow, base-flow, and mean-flow regression equations for Pennsylvania streams: U.S. Geological Survey Scientific Investigations Report 2006-5130, 84 p.
(<http://pubs.usgs.gov/sir/2006/5130/>)

USGS Data Disclaimer: Unless otherwise stated, all data, metadata and related materials are considered to satisfy the quality standards relative to the purpose for which the data were collected. Although these data and associated metadata have been reviewed for accuracy and completeness and approved for release by the U.S. Geological Survey (USGS), no warranty expressed or implied is made regarding the display or utility of the data for other purposes, nor on all computer systems, nor shall the act of distribution constitute any such warranty.

USGS Software Disclaimer: This software has been approved for release by the U.S. Geological Survey (USGS). Although the software has been subjected to rigorous review, the USGS reserves the right to update the software as needed pursuant to further analysis and review. No warranty, expressed or implied, is made by the USGS or the U.S. Government as to the functionality of the software and related material nor shall the fact of release constitute any such warranty. Furthermore, the software is released on condition that neither the USGS nor the U.S. Government shall be held liable for any damages resulting from its authorized or unauthorized use.

USGS Product Names Disclaimer: Any use of trade, firm, or product names is for descriptive purposes only and does not imply endorsement by the U.S. Government.

Application Version: 4.13.0

StreamStats Services Version: 1.2.22

NSS Services Version: 2.2.1

Permit No. PA0081141

TRC_CALC

1A	B	C	D	E	F	G
2	TRC EVALUATION					
3	Input appropriate values in B4:B8 and E4:E7					
4	0.105	= Q stream (cfs)		0.5	= CV Daily	
5	0.01	= Q discharge (MGD)		0.5	= CV Hourly	
6	30	= no. samples		1	= AFC_Partial Mix Factor	
7	0.3	= Chlorine Demand of Stream		1	= CFC_Partial Mix Factor	
8	0	= Chlorine Demand of Discharge		15	= AFC_Criteria Compliance Time (min)	
9	0.5	= BAT/BPJ Value		720	= CFC_Criteria Compliance Time (min)	
	0	= % Factor of Safety (FOS)			= Decay Coefficient (K)	
10	Source	Reference	AFC Calculations	Reference	CFC Calculations	
11	TRC	1.3.2.iii	WLA_afc = 2.184	1.3.2.iii	WLA_cfc = 2.122	
12	PENTOXSD TRG	5.1a	LTAMULT_afc = 0.373	5.1c	LTAMULT_cfc = 0.581	
13	PENTOXSD TRG	5.1b	LTA_afc = 0.814	5.1d	LTA_cfc = 1.234	
14						
15	Source	Effluent Limit Calculations				
16	PENTOXSD TRG	5.1f	AML_MULT = 1.231			
17	PENTOXSD TRG	5.1g	AVG_MON_LIMIT (mg/l) = 0.500		BAT/BPJ	
18			INST_MAX_LIMIT (mg/l) = 1.635			
	WLA_afc	$(.019/e^{-k \cdot AFC_tc}) + [(AFC_Yc \cdot Qs \cdot .019 / Qd \cdot e^{-k \cdot AFC_tc}) \dots + Xd + (AFC_Yc \cdot Qs \cdot Xs / Qd)] \cdot (1 - FOS / 100)$				
	LTAMULT_afc	$EXP((0.5 \cdot LN(cvh^2 + 1)) - 2.326 \cdot LN(cvh^2 + 1)^{0.5})$				
	LTA_afc	wla_afc * LTAMULT_afc				
	WLA_cfc	$(.011/e^{-k \cdot CFC_tc}) + [(CFC_Yc \cdot Qs \cdot .011 / Qd \cdot e^{-k \cdot CFC_tc}) \dots + Xd + (CFC_Yc \cdot Qs \cdot Xs / Qd)] \cdot (1 - FOS / 100)$				
	LTAMULT_cfc	$EXP((0.5 \cdot LN(cvd^2 / no_samples + 1)) - 2.326 \cdot LN(cvd^2 / no_samples + 1)^{0.5})$				
	LTA_cfc	wla_cfc * LTAMULT_cfc				
	AML_MULT	$EXP(2.326 \cdot LN((cvd^2 / no_samples + 1)^{0.5}) - 0.5 \cdot LN(cvd^2 / no_samples + 1))$				
	AVG_MON_LIMIT	MIN(BAT_BPJ, MIN(LTA_afc, LTA_cfc) * AML_MULT)				
	INST_MAX_LIMIT	1.5 * ((av_mon_limit / AML_MULT) / LTAMULT_afc)				

Permit No. PA0081141

Input Data WQM 7.0

SWP Basin	Stream Code	Stream Name	RMI	Elevation (ft)	Drainage Area (sq mi)	Slope (ft/ft)	PWS Withdrawal (mgd)	Apply FC
07J	7720	Trib 07720 to Little Cocalico Creek	2.600	457.00	1.68	0.00000	0.00	<input checked="" type="checkbox"/>

Stream Data

Design Cond.	LFY	Trib Flow	Stream Flow	Rch Trav Time	Rch Velocity	WD Ratio	Rch Width	Rch Depth	Tributary Temp	Tributary pH	Stream Temp	Stream pH
	(cfsm)	(cfs)	(cfs)	(days)	(fps)		(ft)	(ft)	(°C)		(°C)	
Q7-10	0.100	0.00	0.10	0.000	0.000	0.0	0.00	0.00	20.00	7.00	0.00	0.00
Q1-10		0.00	0.00	0.000	0.000							
Q30-10		0.00	0.00	0.000	0.000							

Discharge Data

Name	Permit Number	Existing Disc Flow (mgd)	Permitted Disc Flow (mgd)	Design Disc Flow (mgd)	Reserve Factor	Disc Temp (°C)	Disc pH
Locust Wood	PA0081141	0.0100	0.0100	0.0100	0.000	25.00	7.00

Parameter Data

Parameter Name	Disc Conc (mg/L)	Trib Conc (mg/L)	Stream Conc (mg/L)	Fate Coef (1/days)
CBOD5	25.00	2.00	0.00	1.50
Dissolved Oxygen	5.00	8.24	0.00	0.00
NH3-N	25.00	0.00	0.00	0.70

Permit No. PA0081141

Input Data WQM 7.0

SWP Basin	Stream Code	Stream Name	RMI	Elevation (ft)	Drainage Area (sq mi)	Slope (ft/ft)	PWS Withdrawal (mgd)	Apply FC
07J	7720	Trib 07720 to Little Cocalico Creek	1.980	439.00	2.48	0.00000	0.00	<input checked="" type="checkbox"/>

Stream Data

Design Cond.	LFY	Trib Flow	Stream Flow	Rch Trav Time	Rch Velocity	WD Ratio	Rch Width	Rch Depth	Tributary Temp	Tributary pH	Stream Temp	Stream pH
	(cfsm)	(cfs)	(cfs)	(days)	(fps)		(ft)	(ft)	(°C)		(°C)	
Q7-10	0.100	0.00	0.14	0.000	0.000	0.0	0.00	0.00	20.00	7.00	0.00	0.00
Q1-10		0.00	0.00	0.000	0.000							
Q30-10		0.00	0.00	0.000	0.000							

Discharge Data

Name	Permit Number	Existing Disc Flow (mgd)	Permitted Disc Flow (mgd)	Design Disc Flow (mgd)	Reserve Factor	Disc Temp (°C)	Disc pH
		0.0000	0.0000	0.0000	0.000	0.00	7.00

Parameter Data

Parameter Name	Disc Conc (mg/L)	Trib Conc (mg/L)	Stream Conc (mg/L)	Fate Coef (1/days)
CBOD5	25.00	2.00	0.00	1.50
Dissolved Oxygen	3.00	8.24	0.00	0.00
NH3-N	25.00	0.00	0.00	0.70

Permit No. PA0081141

WQM 7.0 Hydrodynamic Outputs

<u>SWP Basin</u>		<u>Stream Code</u>				<u>Stream Name</u>						
07J		7720				Trib 07720 to Little Cocalico Creek						
RMI	Stream Flow	PWS With	Net Stream Flow	Disc Analysis Flow	Reach Slope	Depth	Width	W/D Ratio	Velocity	Reach Trav Time	Analysis Temp	Analysis pH
	(cfs)	(cfs)	(cfs)	(cfs)	(ft/ft)	(ft)	(ft)		(fps)	(days)	(°C)	
Q7-10 Flow												
2.600	0.10	0.00	0.10	.0155	0.00550	.362	5.76	15.9	0.06	0.656	20.64	7.00
Q1-10 Flow												
2.600	0.07	0.00	0.07	.0155	0.00550	NA	NA	NA	0.05	0.810	20.94	7.00
Q30-10 Flow												
2.600	0.14	0.00	0.14	.0155	0.00550	NA	NA	NA	0.07	0.563	20.49	7.00

Permit No. PA0081141

WQM 7.0 Modeling Specifications

Parameters	Both	Use Inputted Q1-10 and Q30-10 Flows	<input checked="" type="checkbox"/>
WLA Method	EMPR	Use Inputted W/D Ratio	<input type="checkbox"/>
Q1-10/Q7-10 Ratio	0.64	Use Inputted Reach Travel Times	<input type="checkbox"/>
Q30-10/Q7-10 Ratio	1.36	Temperature Adjust Kr	<input checked="" type="checkbox"/>
D.O. Saturation	90.00%	Use Balanced Technology	<input checked="" type="checkbox"/>
D.O. Goal	5		

Permit No. PA0081141

WQM 7.0 Wasteload Allocations

<u>SWP Basin</u>	<u>Stream Code</u>	<u>Stream Name</u>
07J	7720	Trib 07720 to Little Cocalico Creek

NH3-N Acute Allocations

RMI	Discharge Name	Baseline Criterion (mg/L)	Baseline WLA (mg/L)	Multiple Criterion (mg/L)	Multiple WLA (mg/L)	Critical Reach	Percent Reduction
2.600	Locust Wood	15.51	50	15.51	50	0	0

NH3-N Chronic Allocations

RMI	Discharge Name	Baseline Criterion (mg/L)	Baseline WLA (mg/L)	Multiple Criterion (mg/L)	Multiple WLA (mg/L)	Critical Reach	Percent Reduction
2.600	Locust Wood	1.83	18.71	1.83	18.71	0	0

Dissolved Oxygen Allocations

RMI	Discharge Name	<u>CBOD5</u>		<u>NH3-N</u>		<u>Dissolved Oxygen</u>		Critical Reach	Percent Reduction
		Baseline (mg/L)	Multiple (mg/L)	Baseline (mg/L)	Multiple (mg/L)	Baseline (mg/L)	Multiple (mg/L)		
2.60	Locust Wood	25	25	18.71	18.71	5	5	0	0

Permit No. PA0081141

WQM 7.0 D.O. Simulation

<u>SWP Basin</u>	<u>Stream Code</u>	<u>Stream Name</u>		
07J	7720	Trib 07720 to Little Cocalico Creek		
<hr/>				
<u>RMI</u>	<u>Total Discharge Flow (mgd)</u>	<u>Analysis Temperature (°C)</u>	<u>Analysis pH</u>	
2.600	0.010	20.642	7.000	
<u>Reach Width (ft)</u>	<u>Reach Depth (ft)</u>	<u>Reach WDRatio</u>	<u>Reach Velocity (fps)</u>	
5.758	0.362	15.897	0.058	
<u>Reach CBOD5 (mg/L)</u>	<u>Reach Kc (1/days)</u>	<u>Reach NH3-N (mg/L)</u>	<u>Reach Kn (1/days)</u>	
4.95	0.788	2.40	0.735	
<u>Reach DO (mg/L)</u>	<u>Reach Kr (1/days)</u>	<u>Kr Equation</u>	<u>Reach DO Goal (mg/L)</u>	
7.827	21.339	Owens	5	
<u>Reach Travel Time (days)</u>	Subreach Results			
0.656	TravTime (days)	CBOD5 (mg/L)	NH3-N (mg/L)	D.O. (mg/L)
	0.066	4.70	2.29	8.15
	0.131	4.45	2.18	8.15
	0.197	4.22	2.08	8.15
	0.262	4.00	1.98	8.15
	0.328	3.80	1.89	8.15
	0.394	3.60	1.80	8.15
	0.459	3.41	1.71	8.15
	0.525	3.24	1.63	8.15
	0.590	3.07	1.56	8.15
	0.656	2.91	1.48	8.15

Permit No. PA0081141

WQM 7.0 Effluent Limits

<u>SWP Basin</u>		<u>Stream Code</u>		<u>Stream Name</u>			
07J		7720		Trib 07720 to Little Cocalico Creek			
RMI	Name	Permit Number	Disc Flow (mgd)	Parameter	Effl. Limit 30-day Ave. (mg/L)	Effl. Limit Maximum (mg/L)	Effl. Limit Minimum (mg/L)
2.600	Locust Wood	PA0081141	0.010	CBOD5	25		
				NH3-N	18.71	37.42	
				Dissolved Oxygen			5